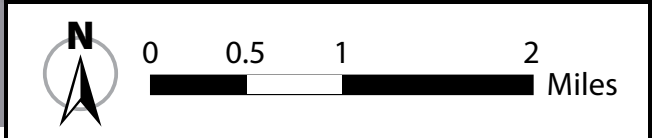
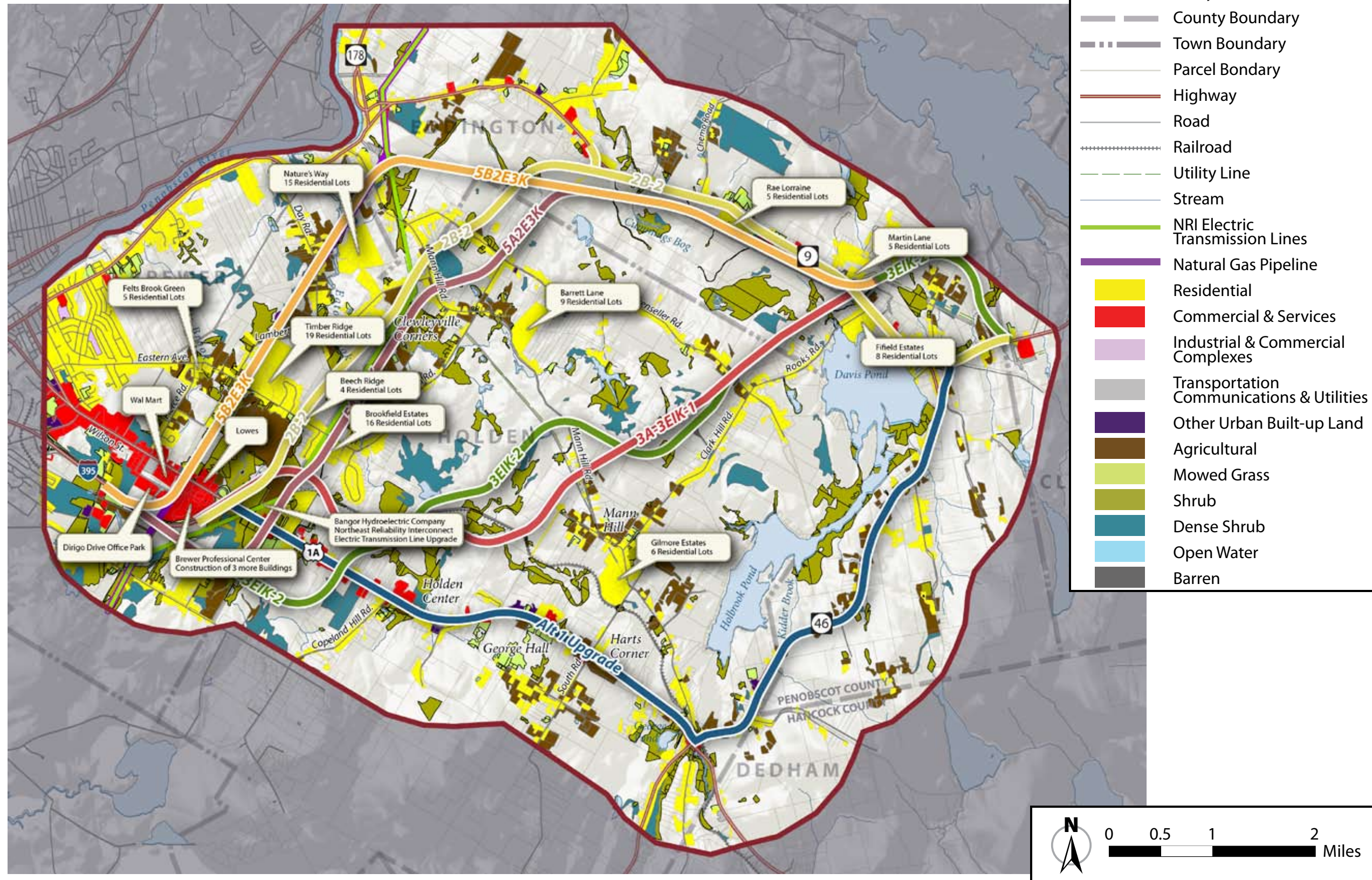




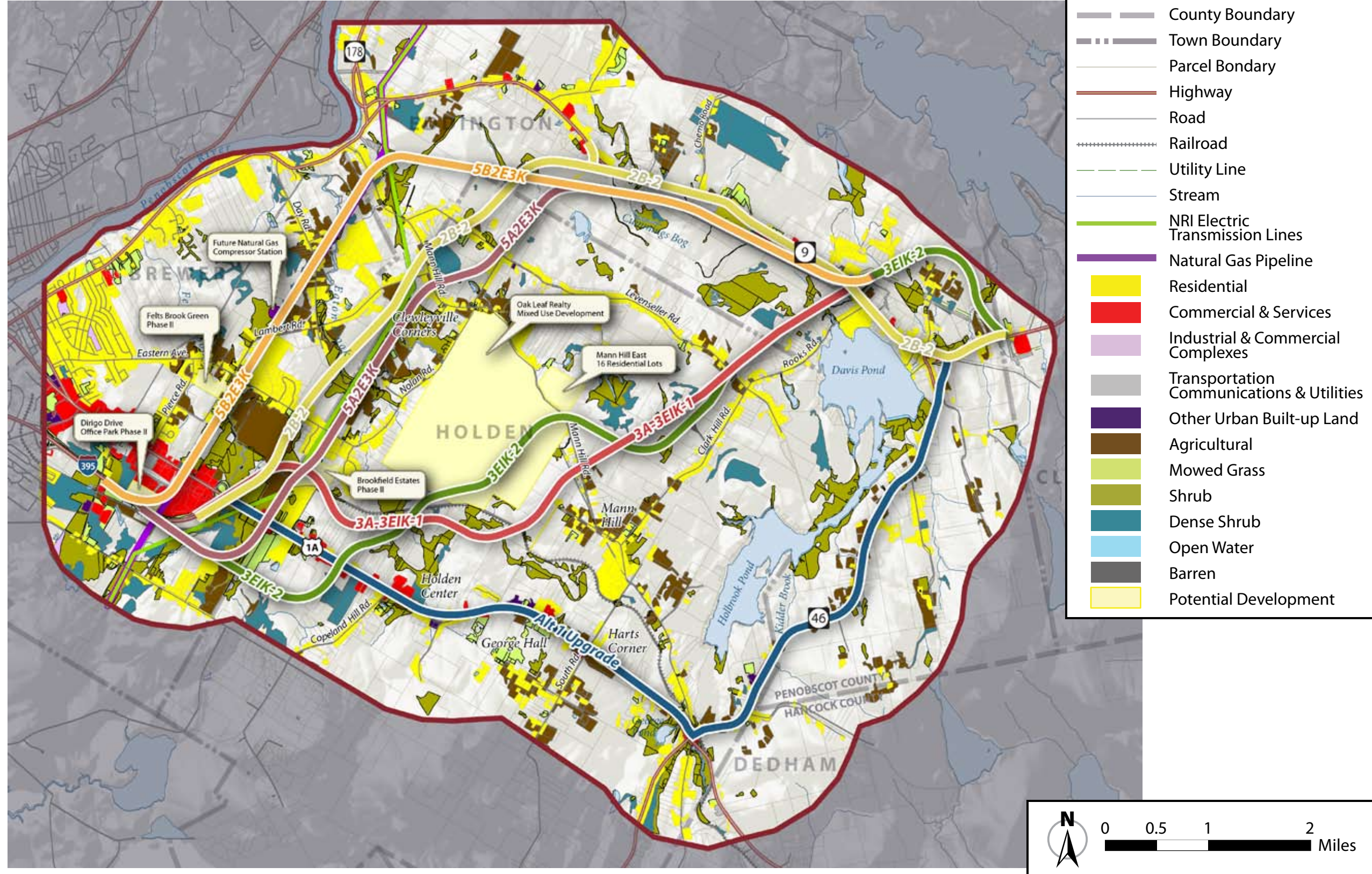
- Study Area
- County Boundary
- Town Boundary
- Parcel Boundary
- Highway
- Road
- Railroad
- Utility Line
- Stream
- NRI Electric Transmission Lines
- Natural Gas Pipeline
- Residential
- Commercial & Services
- Industrial & Commercial Complexes
- Transportation Communications & Utilities
- Other Urban Built-up Land
- Agricultural
- Mowed Grass
- Shrub
- Dense Shrub
- Open Water
- Barren



Changes in Land Use 2005-2007



Reasonably Foreseeable Changes in Land Use 2008 and Beyond



Alternatives Retained for Further Consideration

